

PLOT DATA SOYBEANS



JACOBSEN SEED IOWA SHOWCASE FIELD

FARM: IOWA SHOWCASE FIELD **DATE PLANTED:** 5/12/23
LOCATION: LAKE VIEW IA **DATE HARVESTED:** 10/2/23
COUNTY: SAC **PLANTING RATE:** 140,000
ENTRIES: 15 **ROW WIDTH:** 30

VARIETY	RANK	% H2O	Yield @ 13% Moisture BU/ ACRE
J2893XF	3	9.2	65.9
J1942E3	3	9.3	65.9
J2033XF	13	9.7	59.4
J2223E3	5	9.7	65.6
J2333E3	14	11	56.7
J2383XF	11	9.4	60.8
J2413XF	7	9.4	62.7
J2473E3	12	9.6	60.1
J2623E3	1	9.3	67.1
J2693XF	10	9.5	61.4
J2753XF	2	9	66.7
J2883E3	6	9.5	65.1
J2903XF	8	9.2	61.6
J2983E3	9	9.3	61.5
J3573E3	15	9.8	54.4

PLOT DATA SOYBEANS



NORTH CENTRAL IOWA

FARM: GREIMAN
LOCATION: GARNER, IA
COUNTY: HANCOCK
ENTRIES: 13

DATE PLANTED: 5/10/23
DATE HARVESTED: 10/2/23
PLANTING RATE:
ROW WIDTH: 8"

VARIETY		RANK	% H2O	Yield @ 13% Moisture BU/ACRE
AE1410	E3	8	10.3	59
AE1520	E3	12	10.3	54.2
AE1710	E3	11	11	55.6
AE1720	E3	7	10	59.6
J1873E3	E3	5	10.6	60.2
J2183E3	E3	13	10.7	52.1
J1933E3	E3	10	10.3	57.4
J1942E3	E3	4	10.4	63.1
J2213E3	E3	9	10.7	58.7
J2223E3	E3	2	10.2	65.6
J2243E3	E3	3	10.6	65.1
J2333E3	E3	1	10.2	67.3
J2473E3	E3	5	10.2	60.2

PLOT DATA SOYBEANS



NORTH EAST IOWA

F.I.R.ST.

FARM: HEMANN
 LOCATION: OSAGE, IA
 COUNTY: MITCHELL
 ENTRIES: 31

DATE PLANTED: 5/23/23
 DATE HARVESTED: 10/5/23
 PLANTING RATE: 144,000
 ROW WIDTH: 30"

VARIETY		RANK	% H2O	Yield @ 13% Moisture BU/ACRE
Z1702E	E3	6	10.8	54
HS 18E30	E3	6	11.2	54
XO 1822E	E3	8	11.1	53.5
20N05E	E3	8	11.1	53.5
Z1802E	E3	10	11	53.2
19EG92	E3	11	11.3	53
AG19XF3	XF	4	11.2	54.7
K1804XF	XF	3	11	57.7
CB18XF88	XF	2	10.9	58.7
HS 18F20	XF	1	11.2	59.9
GH2004XF	XF	12	10.7	52.9
XO1761E	E3	13	10.8	52.6
2320E	E3	15	11.1	52.4
K1914XF	XF	15	10.9	52.4
TP 20E22	E3	15	11.3	52.4
AG18XF1	XF	18	10.8	52.3
XO 1632E	E3	19	11.1	51.7
XO 1971E	E3	20	11.1	51.5
2218E	E3	21	11.2	51.4
G1760E	E3	23	11	51.2
GH1973E3S	E3	24	11	51.1
TP 18E22 GC		25	10.7	51
16N04E	E3	25	10.6	51
HS 15E10	E3	27	11.1	50.2
20EG02	E3	27	11.6	50.2
2216E	E3	29	11.1	49.2
G1980E	E3	5	11.3	54.2
CP2123E CK	E3	31	10.9	47.5
J1873E3	E3	13	10.8	52.6
AE1930	E3	22	11.1	51.3
J1942E3	E3	30	11.4	49

PLOT DATA SOYBEANS



WEST CENTRAL IOWA

FARM: SCHULTZ
LOCATION: LAKE VIEW, IA
COUNTY: SAC
ENTRIES: 11

DATE PLANTED: 5/12/23
DATE HARVESTED: 10/6/23
PLANTING RATE: 140,000
ROW WIDTH: 30"

VARIETY	RANK	% H2O	Yield @ 13% Moisture BU/ACRE
J2893XF	2	12	75.6
J2033XF	3	12.1	74.5
J2223E3	7	12.2	73.5
J2333E3	3	11.8	74.5
J2413XF	10	11.9	66.8
J2473E3	3	11.4	74.5
J2623E3	1	11.5	77.5
J2753XF	9	12	69.3
J2883E3	8	11.7	71.4
J2903XF	11	12.1	66.1
J2983E3	6	11.3	74.1

PLOT DATA SOYBEANS



JACOBSEN SEED IOWA SHOWCASE FIELD

FARM: IOWA SHOWCASE FIELD **DATE PLANTED:** 5/12/23
LOCATION: LAKE VIEW IA **DATE HARVESTED:** 10/2/23
COUNTY: SAC **PLANTING RATE:** 140,000
ENTRIES: 15 **ROW WIDTH:** 30

VARIETY	RANK	% H2O	Yield @ 13% Moisture BU/ ACRE
J2893XF	3	9.2	65.9
J1942E3	3	9.3	65.9
J2033XF	13	9.7	59.4
J2223E3	5	9.7	65.6
J2333E3	14	11	56.7
J2383XF	11	9.4	60.8
J2413XF	7	9.4	62.7
J2473E3	12	9.6	60.1
J2623E3	1	9.3	67.1
J2693XF	10	9.5	61.4
J2753XF	2	9	66.7
J2883E3	6	9.5	65.1
J2903XF	8	9.2	61.6
J2983E3	9	9.3	61.5
J3573E3	15	9.8	54.4

PLOT DATA SOYBEANS



SOUTH CENTRAL MINNESOTA

FARM: DALLENBACH **DATE PLANTED:** 5/24/23
LOCATION: MORGAN, MN **DATE HARVESTED:** 10/5/23
COUNTY: BROWN **PLANTING RATE:** 140,000
ENTRIES: 14 **ROW WIDTH:** 30"

VARIETY	RANK	% H2O	Yield @ 13% Moisture BU/ ACRE
AE1410	6	11.7	60.55
AE1520	1	11.8	65.17
AE1710	9	11.9	58.54
AE1720	5	12.1	61.97
J1873E3	4	11.8	62.18
AE1930	10	12	58.22
AE2140	8	12.9	59.31
AE2130	12	11.8	56.22
J1942E3	3	12	62.73
J1942E3	2	11.9	63.64
J1942E3	11	11.8	58.16
J1942E3	7	11.8	60.48
J2213E3	13	11.4	54.77
J2243E3	14	11.5	51.77

PLOT DATA SOYBEANS



SOUTH CENTRAL MINNESOTA

FARM: IRLBECK
LOCATION: SANBORN, MN
COUNTY: REDWOOD
ENTRIES: 12

DATE PLANTED: 6/4/23
DATE HARVESTED: 10/11/23
PLANTING RATE:
ROW WIDTH: 15"

VARIETY		RANK	% H2O	Yield @ 13% Moisture BU/ ACRE
F1830N RXF	XF	8	11.2	66.92
AE1220	E3	10	10.7	64.8
AE1520	E3	2	11	70.15
AE1710	E3	3	11	69.45
AE1720	E3	4	10.9	69.01
J1873E3	E3	6	10.9	67.53
AE1930	E3	12	11.1	64.07
AE2140	E3	7	11.9	67.41
AE2130	E3	9	11.7	65.82
AE2230	E3	11	11.9	64.63
J1942E3	E3	5	11.7	67.69
J1942E3	E3	1	11.9	70.37

PLOT DATA SOYBEANS



SOUTH WEST MINNESOTA

FARM: CHRISTENSEN **DATE PLANTED:** 5/22/23
LOCATION: MILROY, MN **DATE HARVESTED:** 10/3/23
COUNTY: REDWOOD **PLANTING RATE:**
ENTRIES: 16 **ROW WIDTH:** 30"

VARIETY		RANK	% H2O	Yield @ 13% Moisture BU/ ACRE
DSR-0920 E3	E3	9	10.8	53.07
DSR-0920 E3	E3	11	10.3	49.84
DSR-1505 E3	E3	13	10.3	48.38
DSR-1788 E3	E3	16	11.6	44.78
DSR-1919 E3	E3	3	10.4	57.35
DSR-2188 E3	E3	6	10.4	55.95
LGS1551 E3	E3	2	10.3	57.59
LGS1660 E3	E3	14	10.8	47.81
LGS1832 E3	E3	4	10.7	57.34
LGS1839 E3	E3	12	10.6	49.33
LGS2001 E3	E3	15	10.5	47.1
IS1162 E3	E3	1	10.6	59.33
IS1350 E3	E3	5	11	56.09
J1873E3	E3	8	10.8	53.59
AE2130	E3	10	10.6	50.03
J1942E3	E3	7	10.7	55.76

PLOT DATA SOYBEANS




WEST CENTRAL MINNESOTA

FARM: HEIPLER **DATE PLANTED:** 5/12/23
LOCATION: BELLINGHAM, MN **DATE HARVESTED:** 10/11/23
COUNTY: LAC QUI PARIE **PLANTING RATE:** 140,000
ENTRIES: 15 **ROW WIDTH:** 30"

VARIETY		RANK	% H2O	Yield @ 13% Moisture BU/ ACRE
IS1632E3	E3	5	11.2	63.7
IS1978E3	E3	3	10.9	65.64
IS2143E3	E3	13	11.3	58.96
AE1220	E3	14	10.8	54.46
AE1410	E3	11	11	61.52
AE1520	E3	8	11.2	62.53
AE1520	E3	1	11.3	66.36
AE1520	E3	4	11.2	64.09
AE1710	E3	10	10.9	61.7
AE1720	E3	2	11.1	66.25
J1873E3	E3	7	10.8	62.68
AE1930	E3	9	11	62.41
AE2130	E3	12	11.3	60
J1942E3	E3	6	10.9	63.66
AE2130	E3	10	10.6	50.03
J1942E3	E3	7	10.7	55.76

PLOT DATA SOYBEANS




NORTHEAST SOUTH DAKOTA

FARM: JOHNSON
LOCATION: CLARK, SD
COUNTY: CLARK
ENTRIES: 16

DATE PLANTED: 5/17/23
DATE HARVESTED: 10/12/23
PLANTING RATE: 144,000
ROW WIDTH: 30"

VARIETY		RANK	% H2O	Yield @ 13% Moisture BU/ACRE
17EE32	E3	10	9.6	62.1
LG0882E3	E3	14	9.9	60
LG1043E3	E3	15	10.1	58.1
LG1203E3	E3	9	9.8	62.3
LG1551E3	E3	12	9.5	60.4
LG1660E3	E3	8	9.6	63
LG1832E3	E3	11	9.4	60.9
11EC02	E3	16	9.8	57.9
14EE12	E3	13	9.7	60.3
15EE32 E3	E3	1	9.7	67.9
AE1220	E3	2	9.5	67.8
AE1410	E3	6	9.5	64.2
AE1520	E3	3	9.7	67.5
AE1520	E3	4	9.8	66.2
AE1710	E3	5	9.8	64.8
J1873E3	E3	7	9.8	63.5

PLOT DATA SOYBEANS




NORTHEAST SOUTH DAKOTA

FARM: JOHNSON DATE PLANTED: 5/16/23
LOCATION: FRANKFORT, SD DATE HARVESTED: 10/4/23
COUNTY: SPINK PLANTING RATE: 130,000
ENTRIES: 20 ROW WIDTH: 20"

VARIETY		RANK	% H2O	Yield @ 13% Moisture BU/ACRE
17EE32	E3	12	10.7	64.9
LG1043E3	E3	19	11.3	62.9
LG1203E3	E3	16	11	64.7
LG1551E3	E3	12	10.7	64.9
LG1660E3	E3	11	11	66.4
LG1832E3	E3	20	10.8	59.8
LG0822E3	E3	10	11.4	67.7
LG1385XF	XF	1	10.8	76.5
LG1585XF	XF	2	10.7	72.3
LG1585XF	XF	3	10.6	71.7
11EC02	E3	17	11.2	64.6
13323XF	XF	4	10.9	71.4
AE1220	E3	7	11.2	71.2
AE1410	E3	18	10.7	63.1
AE1520	E3	4	10.8	71.4
AE1710	E3	8	10.4	69.4
J1720XF	XF	12	10.8	64.9
J1873E3	E3	12	10.7	64.9
J1253XF	XF	4	10.8	71.4
J1942E3	E3	9	11.8	68.1

PLOT DATA SOYBEANS



NORTHEAST SOUTH DAKOTA

FARM: LAKE AREA AG **DATE PLANTED:** 5/17/23
LOCATION: WATERTON, SD **DATE HARVESTED:** 10/12/23
COUNTY: CODINGTON **PLANTING RATE:** 155,000
ENTRIES: 16 **ROW WIDTH:** 30"

VARIETY		RANK	% H2O	Yield @ 13% Moisture BU/ACRE
17EE32	E3	2	10.4	62
LG1043E3	E3	15	10.7	45.4
LG1203E3	E3	12	10.1	48.6
LG1551E3	E3	10	10	51.5
LG1660E3	E3	5	10	57.9
LG1832E3	E3	4	10.3	58.5
LG0822E3	E3	8	10.3	54
11EC02	E3	13	10.8	48.2
14EE12	E3	14	9.9	46.4
15EE32 E3	E3	7	10.6	55.4
AE1220	E3	9	9.8	51.6
AE1410	E3	16	10	44.3
AE1520	E3	1	10.2	64.2
AE1710	E3	3	9.8	60.9
AE1720	E3	5	10.1	57.9
J1933E3	E3	11	11	50.2